

# Kingfield, Maine







Official  
Shoreland Zoning Map  
Proposed December 2008

Certification

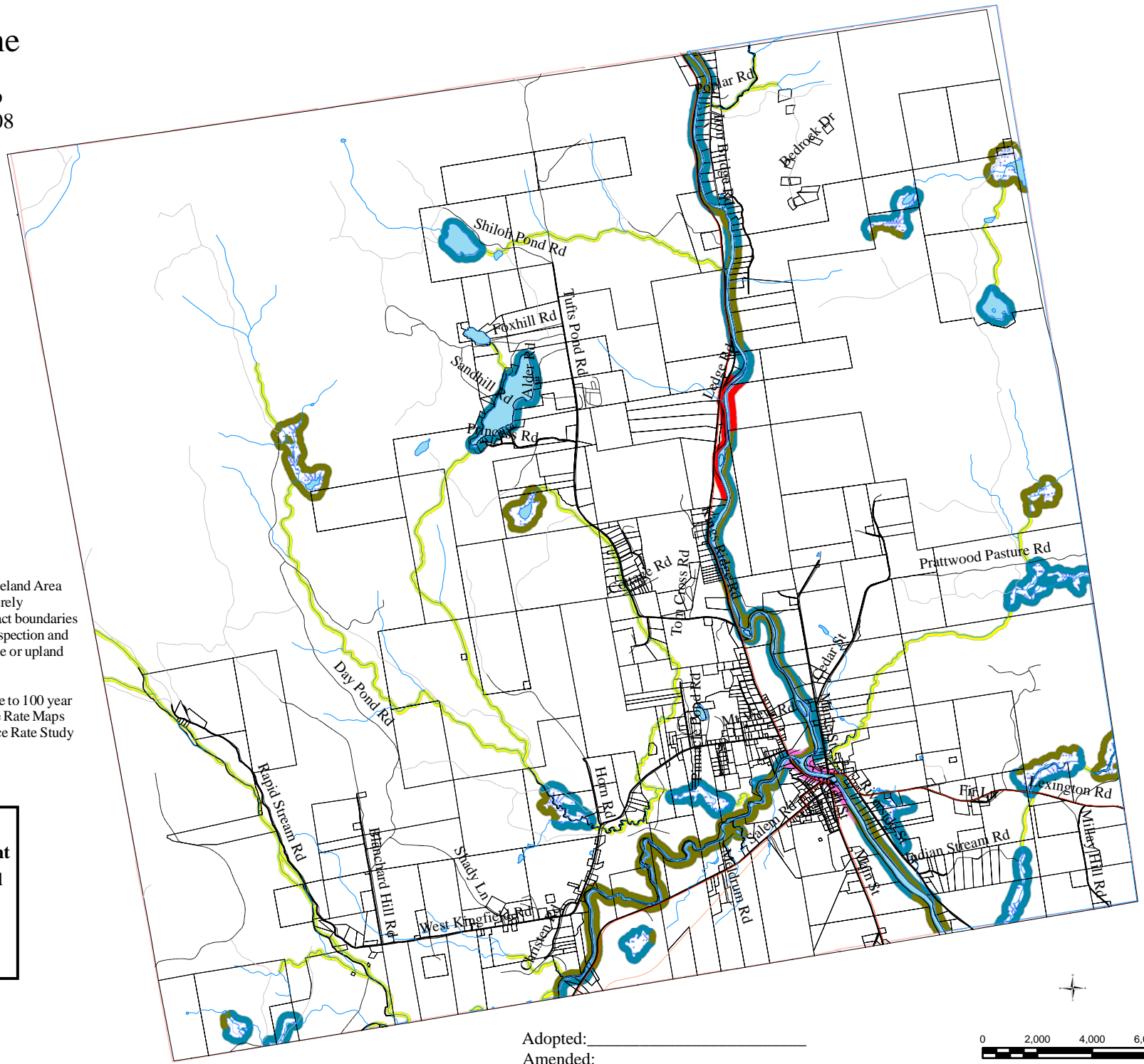
Town Clerk

The depiction of the boundaries of the Shoreland Area on this Official Shoreland Zoning Map is merely illustrative of their general location. The exact boundaries of the zone shall be determined by on-site inspection and measurement from the normal high-water line or upland edge of a wetland.

Resource Protection District designations due to 100 year floodplains are based on the Flood Insurance Rate Maps prepared as an element of the Flood Insurance Rate Study Town of Kingfield Maine.

	<b>Wetlands</b>
	<b>General Development</b>
	<b>Limited Commercial</b>
	<b>Limited Residential</b>
	<b>Resource Protection</b>
	<b>Stream Protection</b>

Note: Waterfowl and Wading Bird Habitat value based on 2008 information



Adopted: \_\_\_\_\_  
Amended: \_\_\_\_\_



Prepared November 2008  
Revised December 2008